



# The river Cagne : a major ecological corridor a major axe of action for + 25 years « La Coulée Bleue »



Ville de  
CAGNES-SUR-MER



## Many studies and actions done connected to biodiversity :

Preserve forest, fauna, flora, water resources... reduce flood and dry risks

Recover land for agriculture, food gardens, short supply chains and healthy food...

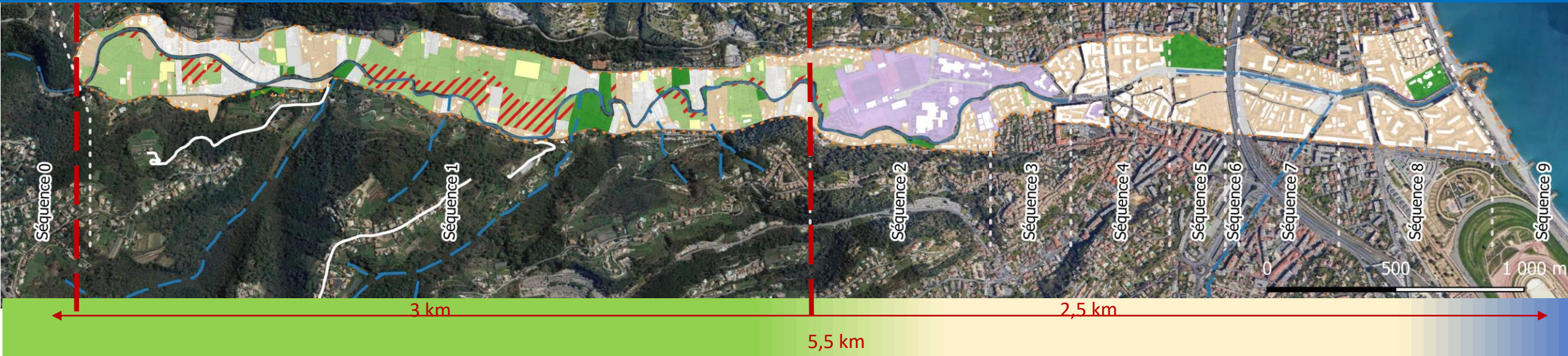
Create parks, recreation parkways, bike path along the river...





# Face to natural risks that increase vulnerability : climate change, Mediterranean river

## The need to restore the river, give it more space and answer to societal questions



**Val de Cagne** : a cultural, agricultural, ecological high potential  
*Main issues* : Flood risk, illegal embankment, distorted activities

**Nature in the city** : green and blue line connected to the sea  
*Main issues* : impermeable soil, hydraulic infrastructures, eels's migration






# « Schéma directeur de renaturation de la Cagne » : a guidemap for restoration the need to co-construct a vision with all partners and citizens



Various experts in the team project  
driven by a landscape planning manager



a project shared with the citizens



AGIR pour la  
BIODIVERSITÉ



Public(s).

4 **thematics**

12 « rendez-vous »  
conferences, workshops,  
outdoor public meeting...

+ 350 **participants**

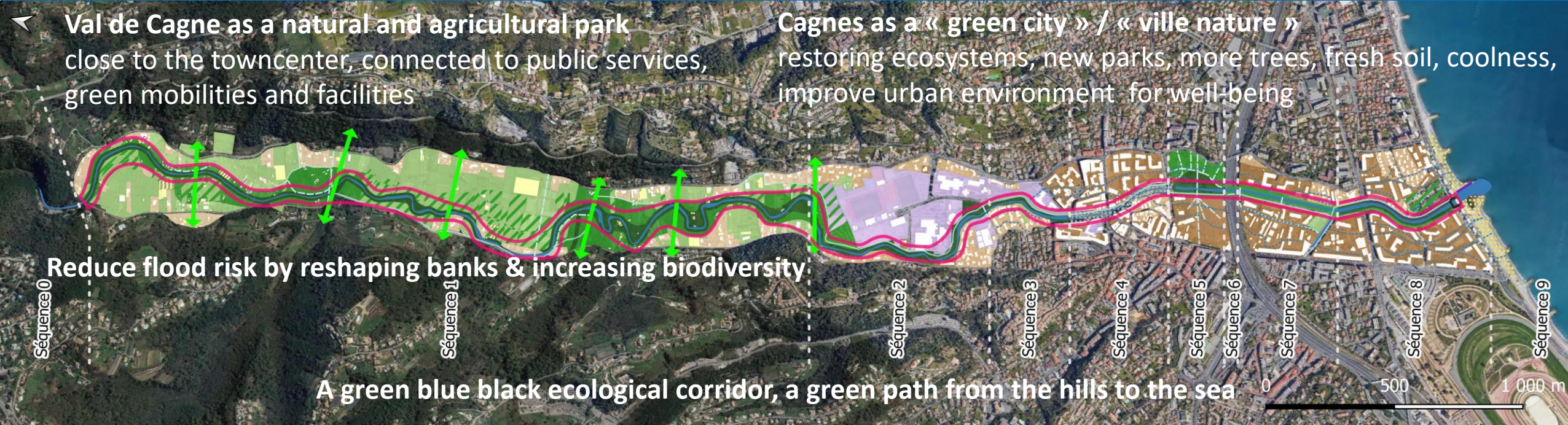
+ de 150 new ideas

+ 80 **answers**

8 **experts**



# Restoration of the river La Cagne : a roadmap for 20 years of projects / actions



**PPEANP Val de Cagne : perimeter and programme of actions  
to be approved 2022-2024**



**Creation of new parks  
along the river  
2022-2025**

